
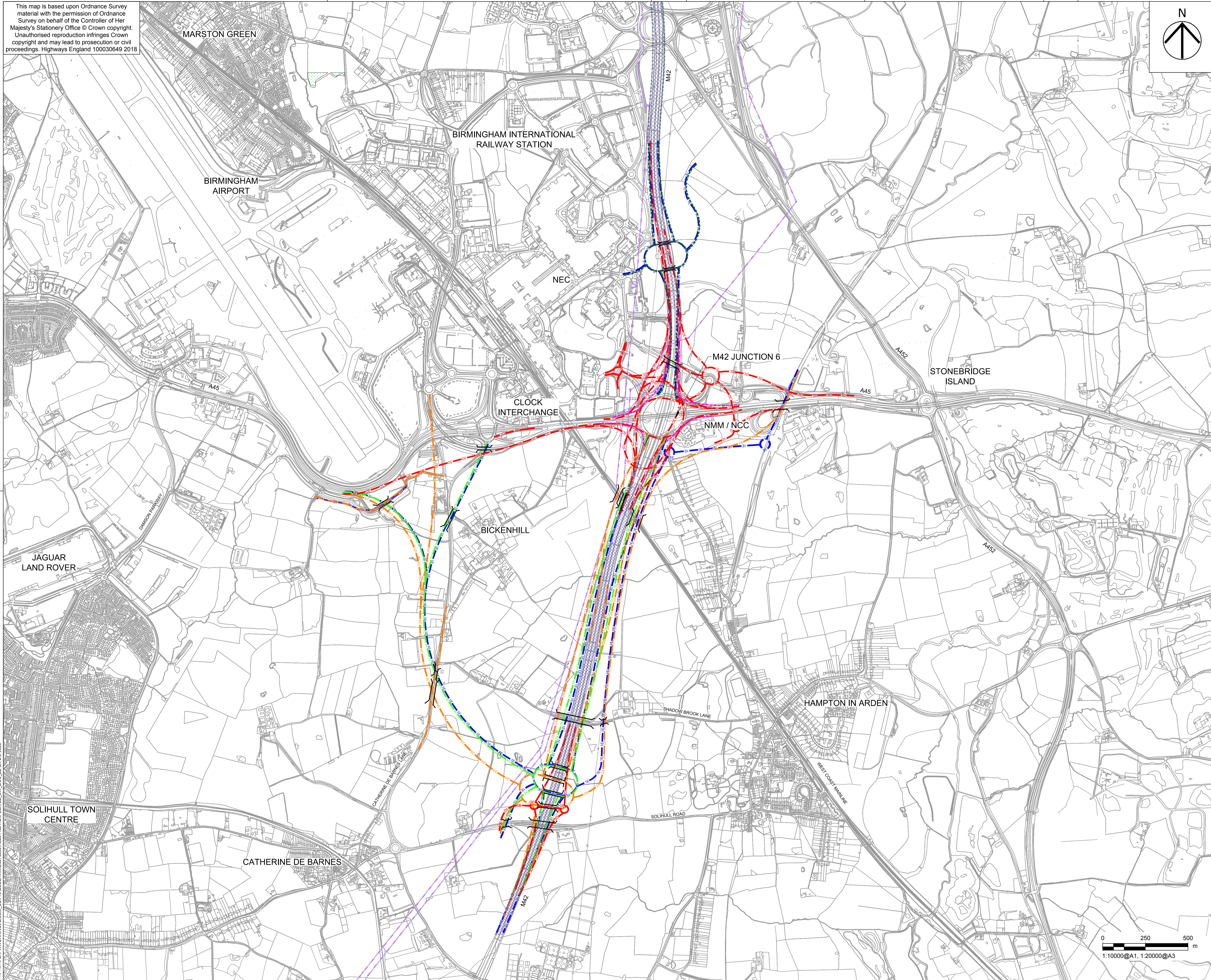


This map is based upon Ordnance Survey material with the permission of Ordnance Survey on behalf of the Controller of Her Majesty's Stationery Office © Crown copyright. Unauthorised reproduction infringes Crown copyright and may lead to prosecution or civil proceedings. Highways England 100030649 2018



- NOTES**
- DO NOT SCALE FROM THIS DRAWING, USE ONLY PRINTED DIMENSIONS.
 - ALL DIMENSIONS IN METRES, ALL CHAINAGES, LEVELS AND COORDINATES ARE IN METRES UNLESS DEFINED OTHERWISE.
 - THE INFORMATION SHOWN IN THE DRAWING IS TAKEN FROM THE PCF STAGE 1 OPTIONS DRAWINGS PREPARED BY WSP (MOUCHEL)

- LEGEND**
- ALIGNMENT OPTION 1E
 - ALIGNMENT OPTION 2A
 - ALIGNMENT OPTION 2K
 - ALIGNMENT OPTION 3D
 - ALIGNMENT OPTION 4B
 - ALIGNMENT OPTION 11
 - WESTERN POWER DISTRIBUTION (132KV)
 - PROPOSED INDICATIVE STRUCTURES
 - LOCALISED WIDENING



First Issue	PK	JF	30/11/18	P01
Revision Details	By	Check	Date	Suffix

Purpose of issue
DCO SUBMISSION

Client
Highways England
Floor 5
Two Colmore Square
38 Colmore Circus
B4 6BN



Development Consent Order Number
TR010027

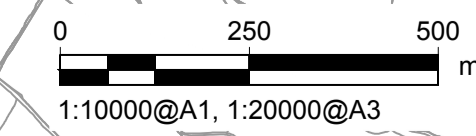
Project Title
M42 JUNCTION 6 IMPROVEMENT

Drawing Title
**FIGURE 4.4
OPTIONS 1E/2A/2K/3D/4B/11
OPTIONS ASSESSED
WITH WEBTAG**

Designed	Drawn	Checked	Approved	Date
MWA	PK	RKR	JF	30/11/18
Internal Project No.	Suitability			
60543032	D7			
Scale @ A1	Zone			
1:10000	Scheme Wide General			

THIS DOCUMENT HAS BEEN PREPARED PURSUANT TO AND SUBJECT TO THE TERMS OF AECOM'S APPOINTMENT BY ITS CLIENT. AECOM ACCEPTS NO LIABILITY FOR ANY USE OF THIS DOCUMENT OTHER THAN BY ITS ORIGINAL CLIENT OR FOLLOWING AECOM'S EXPRESS AGREEMENT TO SUCH USE, AND ONLY FOR THE PURPOSES FOR WHICH IT WAS PREPARED AND PROVIDED.

Drawing Number	Highways England PIN	Originator	I Volume	Rev
HE551485	-ACM	-GEN-		P01
Location	1 Type	1 Role	1 Number	
ZZ_SW_DCO_ZZ	-SK-DC-0035			



Plot Date: Thursday, December 13, 2018 3:59:46 PM
 File Name: C:\P\WORK\N\DCO\ELU\PARADESH\KN\003768\81HE551485-ACM-GEN-ZZ_SW_DCO_ZZ-SK-DC-0035